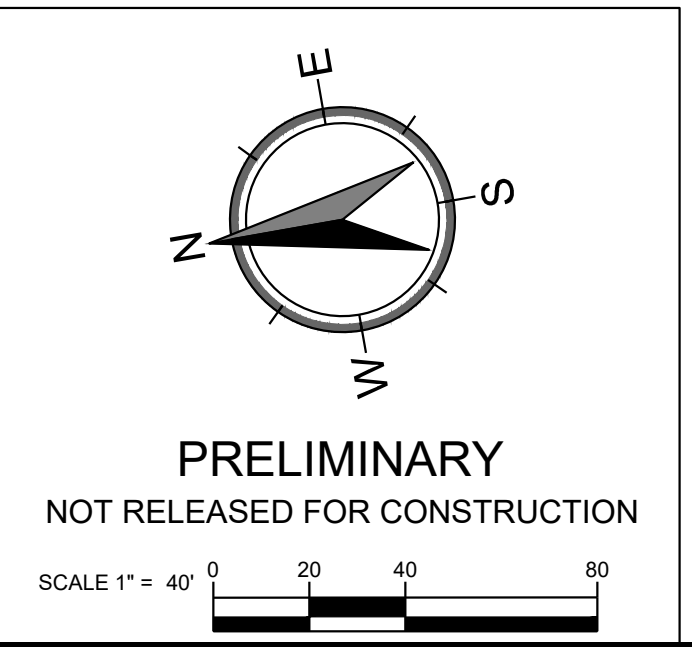


DESIGN PUBLIC MEETING MAP
 PHASE 1 SIDEWALK PROJECT
 DAVIE COUNTY
 LOCATION: BERMUDA RUN DRIVE CONNECTING TO THE
 INTERSECTION OF WEST RIVERBEND DRIVE
 JANUARY 2025



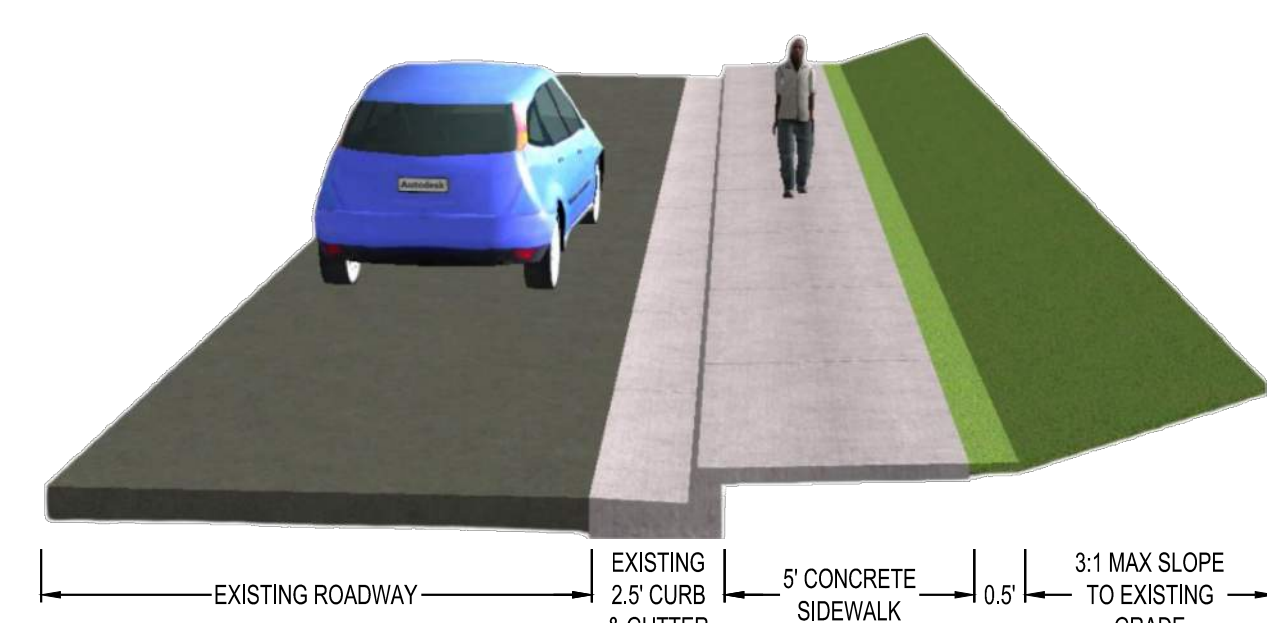
- LEGEND**
- PROPOSED SIDEWALK
 - PROPOSED PERMANENT RIGHT OF WAY OR EASEMENT
 - PROPOSED DRIVEWAY REPLACEMENT
 - PROPOSED SPEED TABLES & CURB AND GUTTER
 - EXISTING BUILDINGS
 - EXISTING SIDEWALK
 - PROPOSED SIDEWALK IN ANOTHER PHASE
 - EXISTING RIGHT OF WAY
 - EXISTING PROPERTY LINE



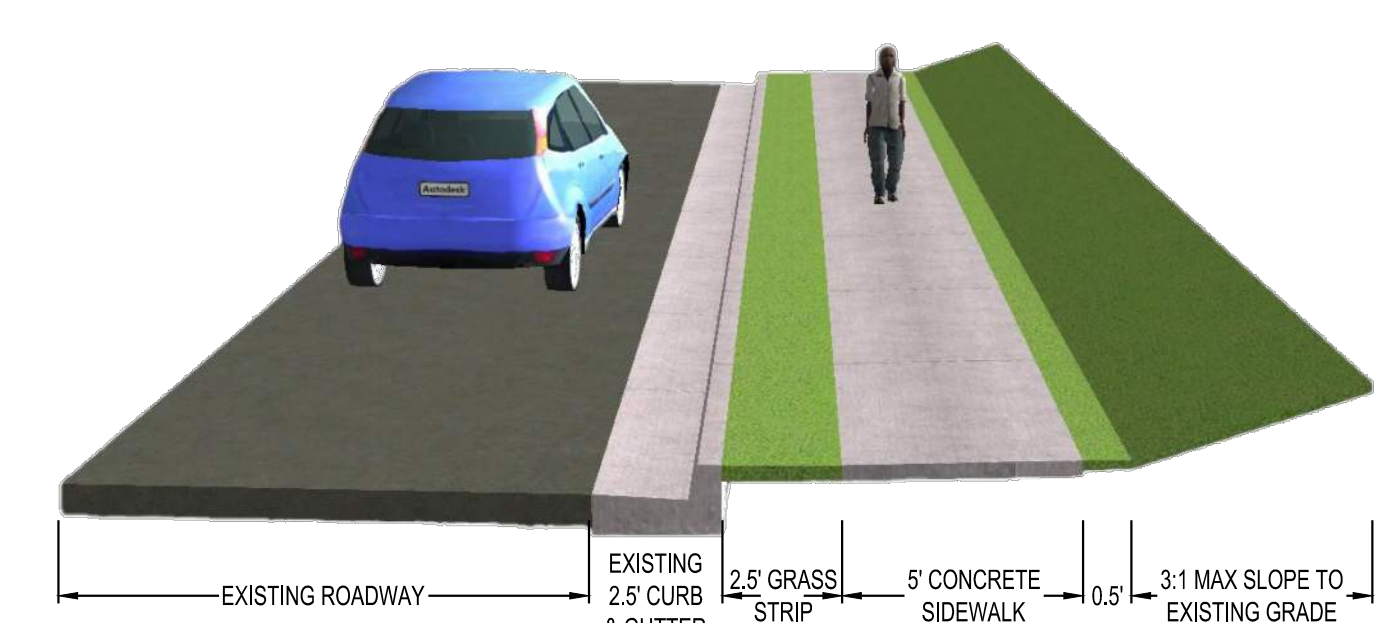
NOTE:
 THE DESIGN SHOWN ON THIS MAP, INCLUDING PERMANENT RIGHT OF WAY AND EASEMENTS, IS PRELIMINARY AND SUBJECT TO CHANGE. TEMPORARY CONSTRUCTION EASEMENTS FOR WORK OUTSIDE THE RIGHT OF WAY ARE NOT SHOWN ON THIS MAP.



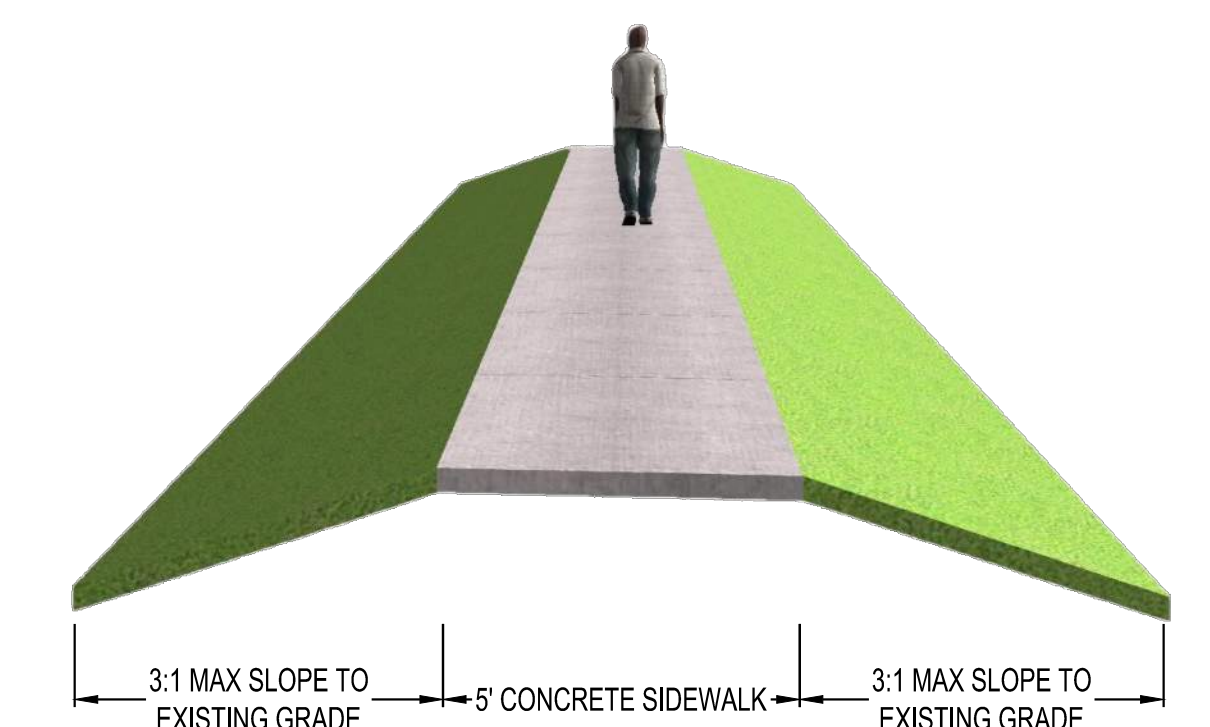
SPEED TABLE



TYPICAL SECTION NO. 1



TYPICAL SECTION NO. 2



TYPICAL SECTION NO. 7